



Contributor: Sierra Hansen **Grade Level:** Middle or High School

1. **Identify the standards to be addressed:**

HS. G1.1 Use geographic data to explain and analyze relationships between locations of place and regions. HS. H1. 2 Explain and compare how social, cultural and environmental factors influenced state-building, expansion and dissolution.

2. **Statement of the objective and lesson outcomes:**

Students will be able to work in groups to correctly label the 13 colonies map and identify social, cultural and environmental factors of each region.

3. **Materials, resources, and technology to be used by teacher/students:**

Computer for Powerpoint: <https://docs.google.com/presentation/d/1fB6ETfeUJNtmNqHUKxX3U6Q9d8Gwl-7nW6LmjS6Tvyo/edit?usp=sharing>

Paper and pencil for taking notes

Printed Map and Venn Diagram (Included with this lesson)

4. **Introduction of the topic:**

Would you rather question on PowerPoint slides. Would you rather be a colonist and explore new land or be a king and stay home at the palace all the time?

5. **Procedure for instruction:**

Have students take notes during the lecture. Using the checkpoint questions to check for understanding. Once students are finished with notes, have students work in groups of 2-3 to complete the map worksheet and share with the class.

6. **Lesson closure:**

Model how to use a Venn Diagram by writing one example on the board. Students will independently fill out the Venn diagram with similarities and differences between the 3 regions. Students then will explain the social, cultural and environmental factors of the 13 colony regions in a paragraph. Once students have completed the diagram, have them share with their partner. As a class fill out the diagram on the board to check for understanding.

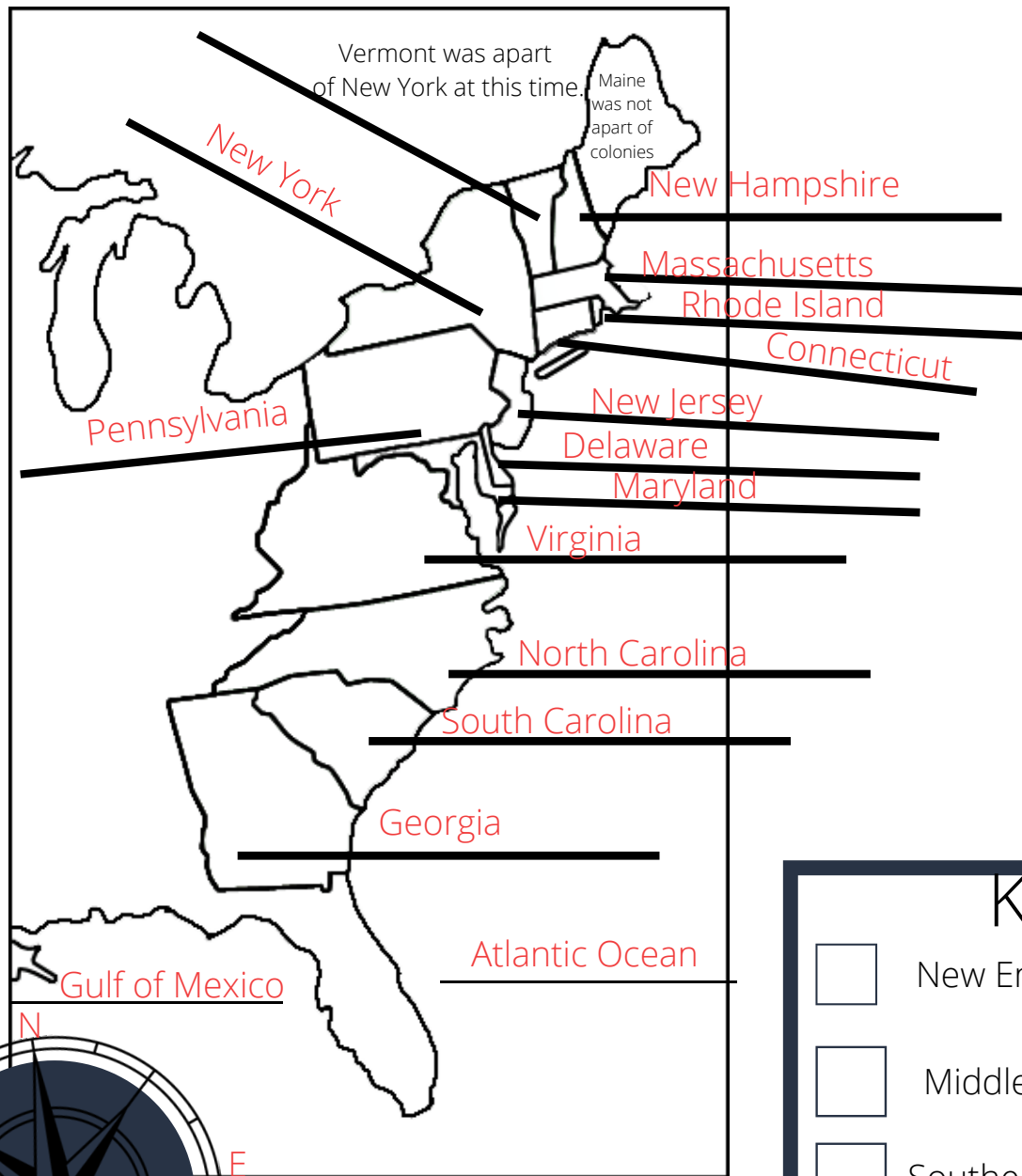
7. **Assessment of student understanding:**

Venn diagram and paragraph response.

Name: Answer Key Class Period: _____

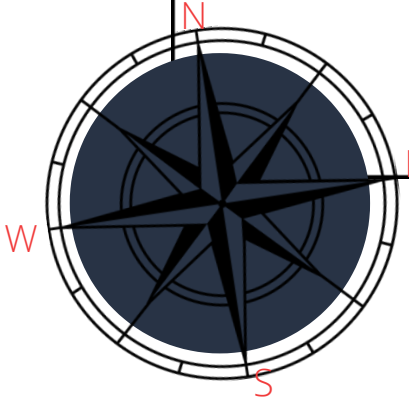
13 Colonies Map

First label the 13 colonies. Then identify the New England, Middle and Southern Colonies by coloring each region. Make sure you fill out the Finally identify the the two oceans on the map and label the compass.



Key

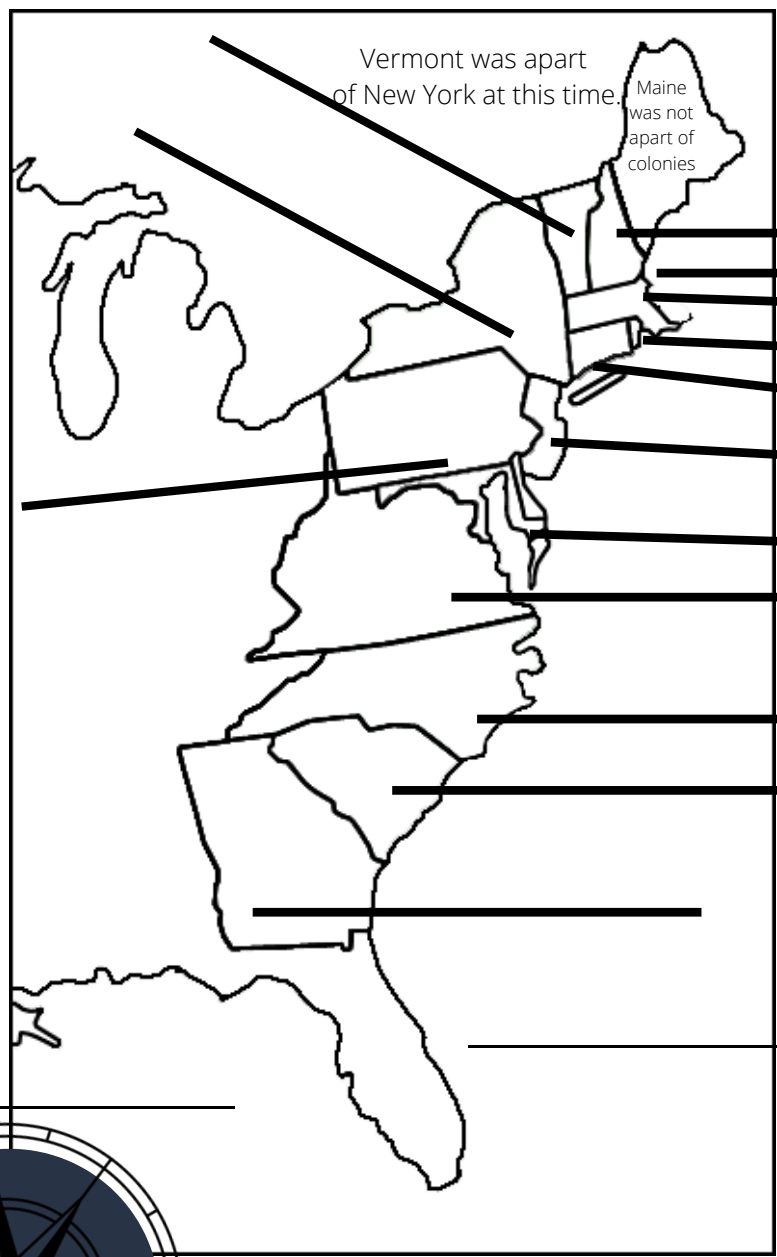
- New England Colonies
- Middle Colonies
- Southern Colonies



Name: _____ Class Period: _____

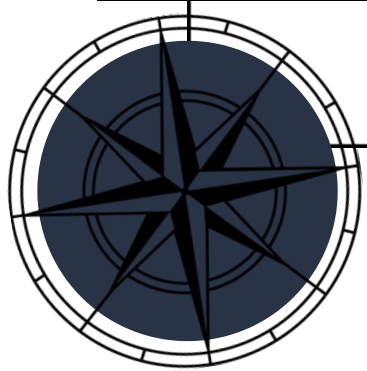
13 Colonies Map

First label the 13 colonies. Then identify the New England, Middle and Southern Colonies by coloring each region. Make sure you fill out the map. Finally identify the the two oceans on the map and label the compass.

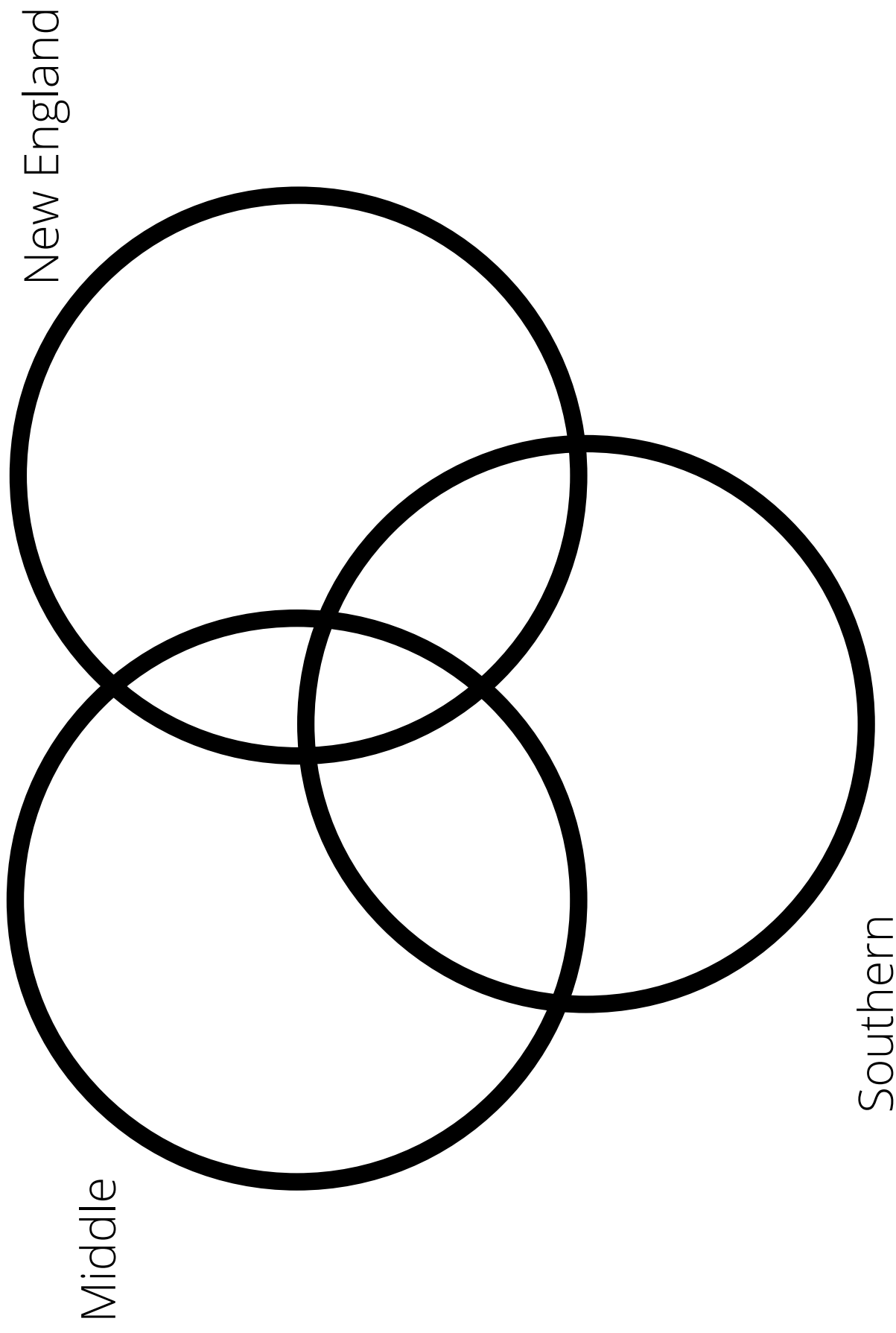


Key

<input type="checkbox"/>	New England Colonies
<input type="checkbox"/>	Middle Colonies
<input type="checkbox"/>	Southern Colonies



13 Colonies Venn Diagram



13 Colonies Venn Diagram

Examples

